


富嶽三十六景


Map of the "Thirty-six Views of Mount Fuji"

The "Thirty-six View of Mount Fuji" is a notable Japanese landscape print series by Utagawa Hiroshige in the 1830s, depicting the view of Mount Fuji from various viewpoints around Japan. This map shows the estimated locations of all 46 works in the series.

甲斐 Views from Kai Province




江戸 Views from Edo [Tokyo]



駿河 Views from Suruga Province



相模 Views from Sagami Province



Mount Fuji
富士山

Kai | 甲斐

Suruga | 駿河

Sagami | 相模

Edo | 江戸

Resources:

- Canon Creative Park 「世界の名画を飾ろう」 (<https://creativepark.canon/meiga/artmap/fugaku36.html>)
- US National Centers for Environmental Information - ETOPO Global Relief Model (<https://www.ncei.noaa.gov/products/etopo-global-relief-model>)
- Wikipedia "Thirty-six Views of Mount Fuji" (https://en.wikipedia.org/wiki/Thirty-six_Views_of_Mount_Fuji)
- Tokyo Museum Collection (<https://museumcollection.tokyo/>)
- The MET (<https://www.metmuseum.org/>)